

ORDINANCE NO 2021-15

ORDINANCE RESCINDING ORDINANCE 2021-10 AND ESTABLISHING THE CHAMPAIGN COUNTY 2021 APPORTIONMENT PLAN MAP

WHEREAS, The Champaign County Board recognizes that Champaign County has a population of less than 3,000,000 inhabitants and operates under the township form of government with a County Executive, and is thereby required pursuant to 55 ILCS 5/2-3002 to adopt an apportionment plan every ten years designating the following: the size of the county board to be elected; the number of county board districts and whether board members shall be elected from single-member districts, multi-member districts, or at-large; the process by which the county board chair shall be selected; and the form of compensation to be paid to board members; and

WHEREAS, The Champaign County Board has adopted, approved and recorded in Ordinance 2021-6 that the number of county board members shall be 22, with 2 members elected from each of 11 county board districts; and

WHEREAS, The Champaign County Board has adopted, approved and recorded all matters relating to the 2021 Apportionment Plan, with the exception of the documentation of the Apportionment Plan Map, in Ordinance No. 2021-6; and

WHEREAS, on May 20, 2021, the Champaign County Board reviewed the maps submitted, and selected the map titled Plan 11 as the apportionment plan map to be adopted in 2021 in Ordinance No. 2021-7; and

WHEREAS, on October 21, 2021, the Champaign County Board reviewed additional maps submitted, and selected the map titled Equity Map Census 4 as the apportionment plan map to be adopted in 2021 in Ordinance No. 2021-10; and

WHEREAS, in the map titled Equity Map Census 4 certain census blocks were found to split parcels in residential areas, and to reduce confusion the map titled Equity Map Census 4 needs further clarification regarding the appropriate county board district to which these split parcels belong;

NOW, THEREFORE, BE IT ORDAINED by the County Board of Champaign County that Ordinance 2021-10 is rescinded and the 2021 Apportionment Plan Map as documented in Appendix A of this Ordinance and identified as Equity Map Census 4, is compliant with the requirements set forth in 55 ILCS 5/2-3003, and is approved as the 2021 Apportionment Plan Map for Champaign County; and

BE IT FURTHER ORDAINED by the County Board of Champaign County that Equity Map Census 4 shall be read so that the following census blocks belong in the corresponding county board districts, so as to not split residential parcels between county board districts:

Census Block	County Board District
170190007001004	6
170190007001024	6
170190007001022	6
170190013022006	7

BE IT FURTHER ORDAINED by the County Board of Champaign County that all other matters relevant to the Champaign County 2021 Apportionment Plan are documented in Champaign County Ordinance No. 2021-6.

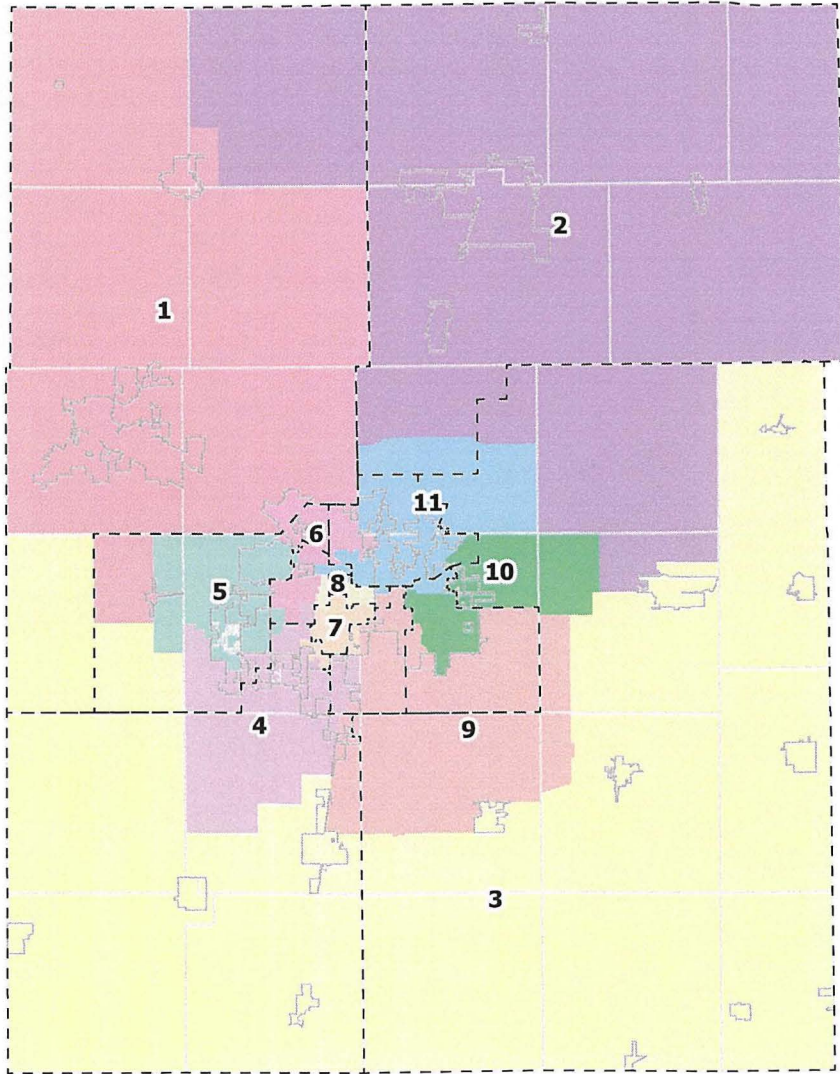
PRESENTED, PASSED, APPROVED, AND RECORDED this 16th day of December, A.D. 2021.

Kyle Patterson, Chair
Champaign County Board

Recorded
& Attest: _____
Aaron Ammons, County Clerk
and ex-officio Clerk of the
Champaign County Board
Date: _____

Approved: _____
Darlene A. Kloepfel, County Executive
Date: _____

Attached: Appendix A (Equity Map Census 4)



Population Summary

District	Total Population	Absolute Deviation	Deviation Percentage Variance	Age 18+ Population Percentage
1	18718	3	0.02%	72.53%
2	18718	3	0.02%	74.98%
3	18713	-2	-0.01%	75.15%
4	18713	-2	-0.01%	79.32%
5	18717	2	0.01%	75.86%
6	18719	4	0.02%	76.60%
7	18708	-7	-0.04%	91.70%
8	18717	2	0.01%	93.57%
9	18716	1	0.01%	88.89%
10	18710	-5	-0.03%	80.44%
11	18716	1	0.01%	80.20%

Compactness Summary

District	Polisby-Popper	Roeck	Ehrenburg
1	0.46	0.50	0.57
2	0.49	0.52	0.54
3	0.28	0.37	0.24
4	0.34	0.49	0.50
5	0.36	0.59	0.42
6	0.21	0.43	0.31
7	0.32	0.52	0.57
8	0.29	0.39	0.23
9	0.42	0.53	0.40
10	0.35	0.40	0.33
11	0.35	0.43	0.49

Partisan Lean

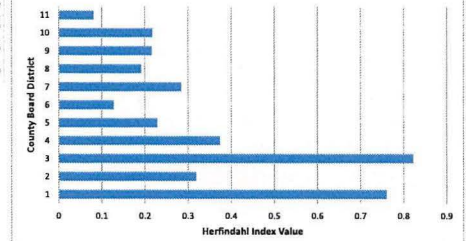
District	Dem	Rep	Other
1	31.11%	63.78%	5.11%
2	34.85%	59.67%	5.48%
3	26.36%	67.99%	5.65%
4	56.12%	39.41%	4.47%
5	54.94%	40.32%	4.74%
6	65.74%	28.13%	6.13%
7	68.24%	26.41%	5.35%
8	75.54%	19.11%	5.35%
9	75.02%	19.74%	5.24%
10	66.12%	28.43%	5.45%
11	68.27%	26.00%	5.74%

Competitive Range - 45-55%, Election composite 2016-2020
<https://medium.com/dra-2020/district-statistics-280ea441569b>

Overall Scenario Measures

Population Characteristics	Value	Looking for
Average District Population	18,715	18715
Standard Deviation	4	low
Absolute Overall Range	11	low
Overall Range Ratio	1.00	1
Overall Range % Variance	0.06%	Low
Smallest Majority (%)	54.54%	>50%

Diversity Index



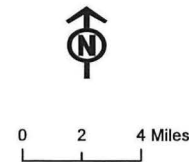
Percent of the District *Hispanic population is separate from race categories

District	Race & Ethnicity									
	Total Race	Total White	Total Black or African American	Total American Indian and Alaska Native	Total Asian	Total Native Hawaiian and Other Pacific Islander	Total Other	Total Two or More Races	Total Hispanic	
1	95.7%	89.7%	0.9%	0.2%	1.7%	0.0%	0.2%	4.3%	3.0%	
2	93.8%	64.1%	15.2%	0.2%	0.9%	0.0%	0.4%	6.2%	13.1%	
3	96.2%	92.5%	0.5%	0.2%	0.5%	0.0%	0.5%	3.8%	2.1%	
4	95.0%	68.5%	8.7%	0.1%	13.1%	0.0%	0.4%	5.0%	4.2%	
5	94.6%	57.1%	18.8%	0.1%	11.7%	0.1%	0.6%	5.4%	6.2%	
6	94.3%	40.8%	33.6%	0.1%	8.0%	0.0%	0.5%	5.7%	11.4%	
7	95.7%	61.9%	7.3%	0.1%	17.1%	0.0%	0.5%	4.3%	8.8%	
8	96.14%	48.09%	6.01%	0.08%	33.09%	0.03%	0.51%	3.86%	8.3%	
9	95.08%	55.29%	6.95%	0.12%	22.26%	0.02%	0.46%	4.92%	10.0%	
10	94.2%	55.4%	22.5%	0.2%	7.8%	0.0%	0.4%	5.8%	7.7%	
11	95.5%	36.0%	30.3%	0.2%	14.3%	0.0%	0.4%	4.5%	14.3%	

Equity Map Census 4

- Current County Board Districts
 - Municipality
 - Civil Townships
- | | | | | | | | | | | | |
|----------|---|---|---|---|---|---|---|---|---|----|----|
| District | 1 | 2 | 3 | 4 | 5 | 6 | 7 | 8 | 9 | 10 | 11 |
| | | | | | | | | | | | |

Date Exported: 10/6/2021 11:17 AM



Disclaimer: This map was created for the Champaign County Redistricting Commission for the purpose of redrawing County Board district boundaries. Information on this map is not guaranteed and should not be used for any other purpose.